

Handout 0 at Signing On

EMERGENCY PHONE NUMBERS

In the event of an emergency call the Clubhouse on **01765 602746**, Clerk of the Course on **07929 721132** or Chief Marshal on **07850 297274**

Cautions

Black spots - Keep out of the following areas

Map 100 – 606 797 (200 metre radius)

Map 99 – Grid Square 35 69

Quiet Areas (including a few red herrings)

Map 99 - 22 74, 23 74, 31 69, 30 70, 31 70, 29 71, 30 71, 31 71, 31 72, 43 71, 44 72, 42 72, 39 80, 39 81, 40 81, 41 81, 42 81, 42 82, 43 81, 43 82

Map 100 – 48 82, 5279, 53 77, 53 79, 53 80, 54 83, 55 79 (Southern Half), 61 81 (North West Half), 61 83,

Rejoin Points

RTC 8 is at 100 / 532 861, dep E,
TTC16 is at 100 / 530¼ 765½, dep S,
RTC22 is at 99 / 368 728, dep SW,
NTC30 is at 99 / 186 787, dep NNW,

TTC13 is at 100 / 613 812, dep S
NTC18 is at 100 / 469 757, dep SW
MTC2 is at 99 / 286 723, dep NNE
RTC34 is at 193½ 864, dep NNE

Main Time Controls & Rejoin Points

All instructions on this handout are CRO.

MTC1 - is at the front of the clubhouse in the yard in front of Great Northern Wine Co and the King William IV pub (99 / 310½ 713 ½)

MTC1 to NTC2

From MTC1 turn right onto Blossomgate. At 309¼ 714¾ turn right onto Trinity Lane, and at 310¼ 715¾ turn right onto Coltsgate Hill. At 311½ 715¾ turn left onto North Street and go via the traffic lights and the mini roundabout to join the A61 at 319 721½. (See Map 1)

Follow the A61 north east to Thirsk. At 429¾ 821 join the one way system, going via 430¾ 824¾ & 433¾ 822 to 438½ 817 and follow signs for A19 **YORK**. Please do not go towards Middlesborough as this is the wrong way. Park up in the lay-by on the right at 454 799 and wait until 5 minutes before your departure time before going to NTC2 which is at 455 798½, approach from NNW.

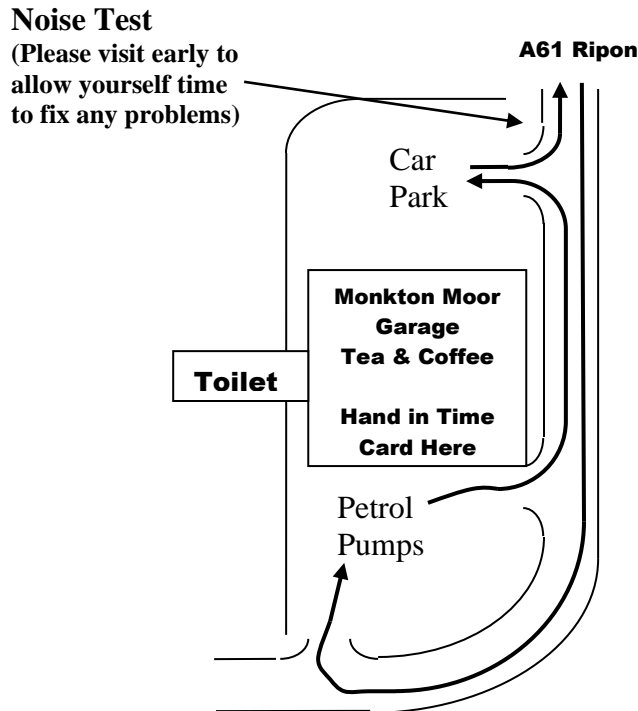
STC23 to MTC2

Join the B6265 at 99 / 338 703½ (SGW) and go via the roundabout at 99 / 320 706 to petrol at 99 / 308 651 (see diagram).

Hand in time card 2 at the Noise Test.

Please do not hang around the pumps – there is plenty of parking at the rear.

Make sure that you visit the Noise Test.



From Petrol depart north on the A61 to join the B6265 at 320 706 and then go via the roundabout at 313¼ 710½ and the traffic lights at 311 711½ to the mini roundabout at 301½ 710½ where you should turn right. At 306 712½ turn left at the mini roundabout and follow the road to 293¼ 718¾ depart West North West on the private road to Clotherholme Farm. Take care here – lots of people ended up at the barracks last time! MTC2 is in the farm yard at 286 723. Please be quiet in Ripon. (See Map 2)

You are expected to make up as much lateness as possible at MTC2.

STC37 to MTC3

From STC37 stop and give way at 99 / 226½ 812½ and join the A6108 towards Ripon. Go via the mini roundabout at 269 788½ and at 312½ 718½ turn right into the city centre and follow the one way system onto the Market Place. At 312¼ 712¼ turn right and follow the one way system to 310½ 713 where you should turn right onto Blossomgate. MTC3 is outside the Club House. Please park in the car park at the rear of the Club House before going inside for breakfast. (See Map 2)

Please be quiet in West Tanfield, North Stainley and Ripon

Map 1

Run Out from MTC1 to NTC2

Map 2

**Petrol to MTC2,
Run In from STC37 to MTC3**

Handout 1 at NTC2

NTC2 to NTC5

From NTC2 use the following grid lines and spot heights to reach NTC5 (CRO)

35467937(PC) 47(PC) 78(use GT'E') 48494250515952(PC) 73! 108(PC) 78! 79

Give way to traffic from the
left at the second junction

Care through farm

STC3 is East of grid line 49 & STC4 is North of grid line 78

From STC4 proceed to NTC5 at 525 805 $\frac{1}{4}$ (SGW at 530 $\frac{1}{2}$ 798 $\frac{3}{4}$).

Quiet in Oldstead!

Route Amendment – STC4

Quiet & Spots Off to NTC5. Quiet in Oldstead

Signed

Adam Roper Clerk of the Course

Car	Signature	Car	Signature
1		31	
2		32	
3		33	
4		34	
5		35	
6		36	
7		37	
8		38	
9		39	
10		40	
11		41	
12		42	
13		43	
14		44	
15		45	
16		46	
17		47	
18		48	
19		49	
20		50	
21		51	
22		52	
23		53	
24		54	
25		55	
26		56	
27		57	
28		58	
29		59	
30		60	

Handout 2 at NTC5

From NTC5 at 525 805¹/₄ use the following grid references to reach RTC8 (AR)

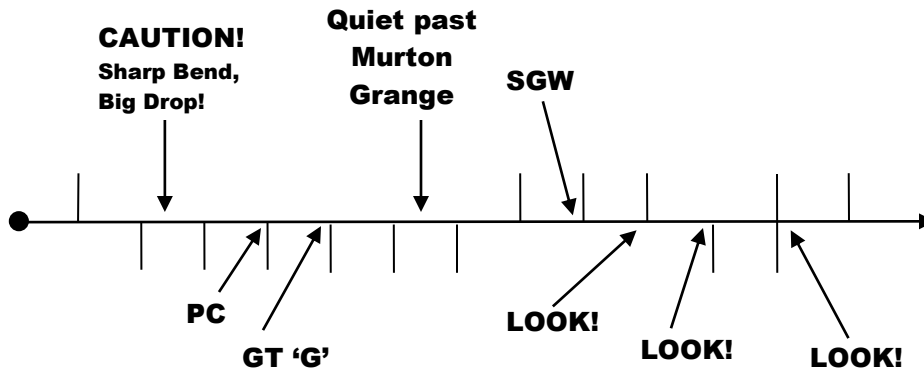
Point	App	Grid Ref	Depart	Comment
1		522 ³ / ₄ 804 ¹ / ₂		Caution! – Yumps.
2		519 ¹ / ₄ 805		Use GT J
3	E	514 ¹ / ₄ 805 ¹ / ₄		
4		---- ----		PC
5		---- ----		PC
6	SW	521 ¹ / ₂ 822		Use GT N
7		521 ¹ / ₂ 829		SGW
8		---- ----		PC, SGW at 3rd junction
9	SW	516 831 ³ / ₄		SGW
10		519 ¹ / ₄ 841 ¹ / ₂		Quiet passing Dialstone Farm
11		514 ³ / ₄ 859 ¹ / ₄	ENE	To RTC8. Quiet passing Wethercote.

Beware of deer & other wildlife in this section.

RTC 8 is at 532 861

Handout 3 at RTC8.

From RTC8 use the following herringbone to reach RTC10 (AR)



Then quiet past Ristbrow (549 888½) & Cringle Carr (563 880½). (CRO)

IRTCS 9 is between the 1st & 2nd Coloured Junctions

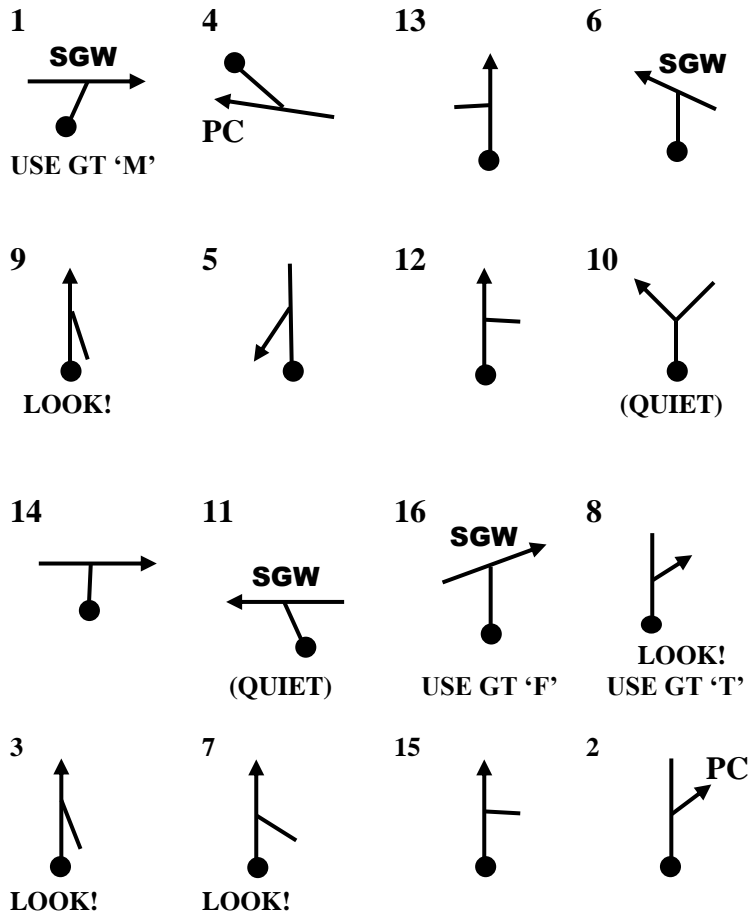
RTC10 is at 569½ 875¾

Keep Out of Hawnby - Grid Square 54 89 (Northern Half Only)

Handout 4 at RTC10.

From RTC10 at 569½ 875¾ use the following tulips in numerical order to reach IRTCS11 & RTC12 (AR)

Quiet & Spot Lights OFF in grid square 57 84



IRTCS11 is on a yellow road in grid square 56 84

RTC12 is at Tulip 16

From RTC12 join the B1257 (SGW) and depart South East to Helmsley. Join the A170 (SGW) and depart South to the junction with the B1257. TTC13 is on the B1257 at 613 812. Quiet in Helmsley & Sproxton.

**YOU MAY MAKE UP TIME IN THIS SECTION USING THE ¾ RULE
(THE MAXIMUM TIME RECOVERY FOR A 12 MINUTE SECTION IS 3 MINUTES)**

Now would be a good time to re fold the map....

Route Amendment – IRTCS11

Quiet & Spots Off in Grid Square 57 84

Signed

Adam Roper Clerk of the Course

Car	Signature	Car	Signature
1		31	
2		32	
3		33	
4		34	
5		35	
6		36	
7		37	
8		38	
9		39	
10		40	
11		41	
12		42	
13		43	
14		44	
15		45	
16		46	
17		47	
18		48	
19		49	
20		50	
21		51	
22		52	
23		53	
24		54	
25		55	
26		56	
27		57	
28		58	
29		59	
30		60	

Handout 5 at TTC 13

From TTC13 at 613 812 go via the following grid references to STC14 (CRO)

613½ 803¼

----- (PC)

618½ 795¼

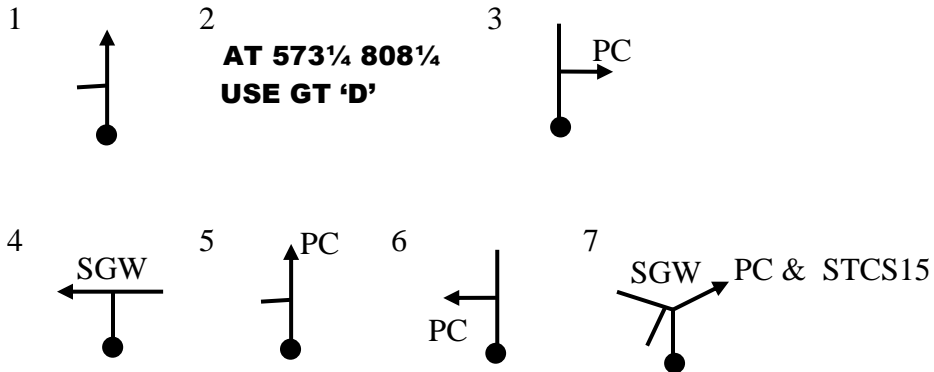
----- (PC)

599¼ 793½ (PC & SGW)

597¼ 792¾ SPOTS OFF PAST THE TWO HOUSES IN GRID SQUARE 59 79

591¼ 794 Depart NW to STC14 which is on the yellow road.

From STC14 use the following Tulips to reach STCS15 (CRO)



From STCS15 go via 555 793¼ (SGW) & 535½ 771½ (SGW) to TTC16 at 530¼ 765½

QUIET IN WASS & COXWOLD

**YOU MAY MAKE UP TIME IN THIS SECTION USING THE ¾ RULE
(THE MAXIMUM TIME RECOVERY FOR A 12 MINUTE SECTION IS 3 MINUTES)**

Route Amendment – STCS15

Quiet in Wass & Coxwold

Signed

Adam Roper Clerk of the Course

Car	Signature	Car	Signature
1		31	
2		32	
3		33	
4		34	
5		35	
6		36	
7		37	
8		38	
9		39	
10		40	
11		41	
12		42	
13		43	
14		44	
15		45	
16		46	
17		47	
18		48	
19		49	
20		50	
21		51	
22		52	
23		53	
24		54	
25		55	
26		56	
27		57	
28		58	
29		59	
30		60	

Handout 6 at TTC 16

From TTC16 at 530¼ 765½ cross the following grid lines and spot heights in the order given to reach STC17 (CRO).

1567(CP) 2527673515

(The letters & figures read from right to left)

From STC17 proceed to NTC18 at 469 757. SGW when crossing the A19. Quiet in Carlton Hushwaite & Hutton Sessay

Route Amendment – STC17

Quiet in Carlton Husthwaite & Hutton Sessay

Signed

Adam Roper Clerk of the Course

Car	Signature	Car	Signature
1		31	
2		32	
3		33	
4		34	
5		35	
6		36	
7		37	
8		38	
9		39	
10		40	
11		41	
12		42	
13		43	
14		44	
15		45	
16		46	
17		47	
18		48	
19		49	
20		50	
21		51	
22		52	
23		53	
24		54	
25		55	
26		56	
27		57	
28		58	
29		59	
30		60	

Handout 7 at NTC 18

From NTC18 at 469 757 go via the following grid lines and spot heights to RTC20 (CRO)

CAUTION! – Gypsies and horses on right hand verge before the first grid line.

75 (Use GT ‘L’ at 2nd junction) 327473 (PC) 4645724417 (SGW at next junction)

16187127432318704217 (PC) 694117 (PC) 40 (SGW at next junction) (PC) 69277039

(SGW at 2nd junction) 38717273 (SGW at both roundabouts) 7337

IRTCS19 is West of grid line 46

RTC20 is West of grid line 43

IRTCS 21 is West of grid line 40 and before the A168

Take care on the A168 – it is used as a Police access to the A1 (M)

RTC22 is at 368 728

Handout 8 at RTC 22

From RTC22 is at 368 728 use the following grid references in alphabetical order to reach STC23 (CRO)

- a) 361³/₄ 724
- d) 343¹/₂ 721¹/₄ Passage Control in lay-by on left
- c) 346 720³/₄ Use GT'C'
- e) 335 ³/₄ 718 Depart South
- b) 357 721¹/₂ Grass Triangle on Right – follow the arrows.

STC23 is in grid square 33 71

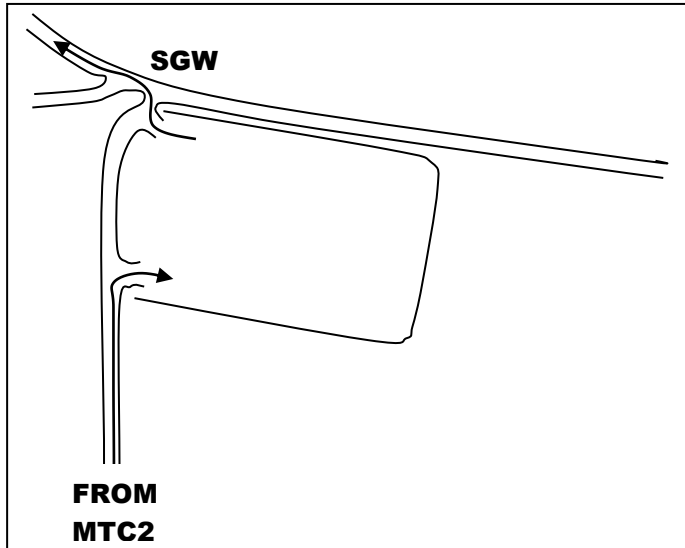
From STC23 proceed quietly through Copt Hewick to join the B6265 at 338 703¹/₂ (SGW) and depart to petrol at 308 651 (see diagram on handout 0).

Don't forget to hand in your time cards at petrol.

MTC2 is in the farm yard at 286 723.

Handout 9 at MTC2

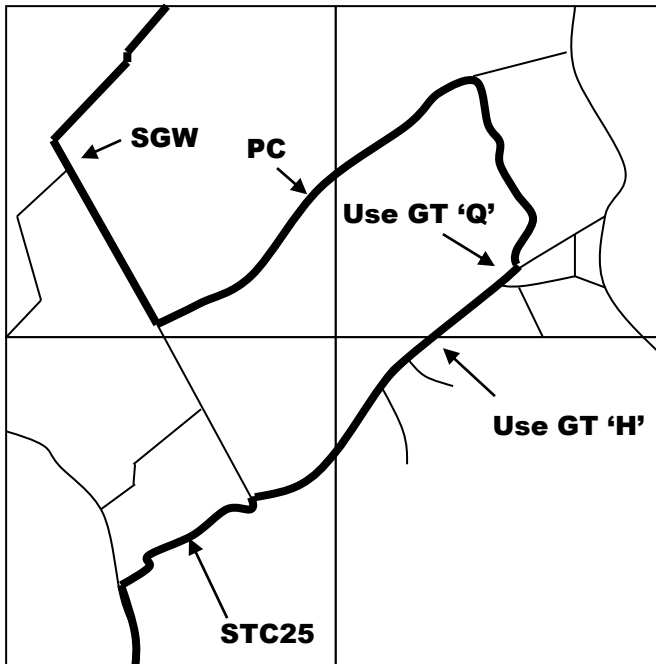
From MTC2 go to $287\frac{1}{2}$ 726 and use the map below (AR)



Join the main road at $288\frac{1}{2}$ 729 (SGW) and then use the following grid lines and spot heights (CRO)

7384287499(PC) 8275

Then follow the thick black line to find your way through the next four grid squares (AR). IRTCS26 is North of grid line 76



From $275\frac{1}{4}$ 770 use the following grid lines & spot heights to reach RTC27 (CRO)

7727 (Use GT 'S') 76 (SGW) 7526 (SGW) 757525115

From RTC27 go via $227\frac{1}{2}$ $742\frac{1}{2}$ - depart West to NTC28 at $212\frac{3}{4}$.

Quiet in Kirkby Malzeard

Route Amendment – RTC27

Quiet in Kirkby Malzeard

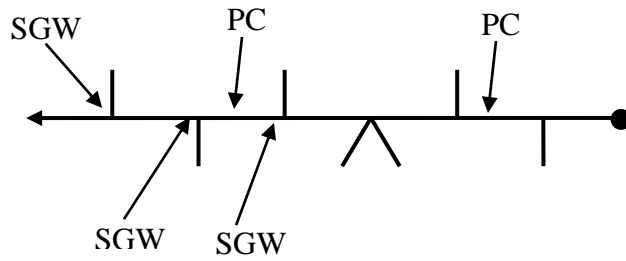
Signed

Adam Roper Clerk of the Course

Car	Signature	Car	Signature
1		31	
2		32	
3		33	
4		34	
5		35	
6		36	
7		37	
8		38	
9		39	
10		40	
11		41	
12		42	
13		43	
14		44	
15		45	
16		46	
17		47	
18		48	
19		49	
20		50	
21		51	
22		52	
23		53	
24		54	
25		55	
26		56	
27		57	
28		58	
29		59	
30		60	

Handout 10 at NTC28

From NTC28 use the following herringbone to reach STC29 (CRO)



From STC29 go via 191 781 (Depart NNW to NTC30).

QUIET ILTON – VERY ANGRY RESIDENT

Now would be a good time to re fold the map.....

Route Amendment – STC29

Quiet in Ilton – Very Angry Resident

Signed

Adam Roper Clerk of the Course

Car	Signature	Car	Signature
1		31	
2		32	
3		33	
4		34	
5		35	
6		36	
7		37	
8		38	
9		39	
10		40	
11		41	
12		42	
13		43	
14		44	
15		45	
16		46	
17		47	
18		48	
19		49	
20		50	
21		51	
22		52	
23		53	
24		54	
25		55	
26		56	
27		57	
28		58	
29		59	
30		60	

Handout 11 at NTC30

From NTC30 avoid the following out of order 50M radius black spots to reach STC31 (AR)

191 799½

187½ 806

206 803

200½ 810

208 812

SGW when joining yellow roads from white roads – there are no other SGW junctions in this section.

STC31 is in grid square 20 81

PC's in grid squares 19 80 & 20 80

NOTE – Do NOT go round any grass triangles in this section (they are all outside houses....)

From STC31 go via 197 815, depart NW to NTC32 (Quiet in Fearby)

Route Amendment – STC31

Quiet in Fearby

Signed

Adam Roper Clerk of the Course

Car	Signature	Car	Signature
1		31	
2		32	
3		33	
4		34	
5		35	
6		36	
7		37	
8		38	
9		39	
10		40	
11		41	
12		42	
13		43	
14		44	
15		45	
16		46	
17		47	
18		48	
19		49	
20		50	
21		51	
22		52	
23		53	
24		54	
25		55	
26		56	
27		57	
28		58	
29		59	
30		60	

Handout 12 at NTC32

Starting from 193 819 cross the following map features to reach IRTCS33 & RTC34 (CRO)

**82 ~~19~~ \vee 83 (Use GT 'K') (PC) 18 (PC) 17 (Care on 90 right)
84 \wedge ws (PC) 85 (SGW) 17181986 **B.94****

IRTCS33 is between the 3rd & 4th coloured junctions.

RTC34 is at 193½ 864

Please be quiet between IRTCS33 & RTC34, but wave to the residents at 180 851½ as they like rallying.

Handout 13 at RTC34

From RTC34 go via the following grid squares to reach IRTC35, RTC36 & STC37 (CRO)

19 86 Use GT 'R'
18 86
18 87 PC, Use this square twice
18 88 PC, Use this square twice, SGW the second time
19 88 Use GT 'U' at first junction. Caution! - Yumps
20 88 Caution! - Yumps
20 87 Caution! - Yumps
21 87 Use this square twice
21 88 SGW
21 86
22 86
22 85
**23 85 Use GT 'P' & GT 'B'.
(GT 'B' is in a gateway 100m South of GT 'P')**
23 84 PC, SGW
23 83 PC, Use this square twice
23 82 Use GT 'A'
22 83
22 84 SGW. Very quiet at Halfpenny Houses

IRTCS 35 is between the 5th & 6th junctions

RTC36 is between the 8th & 9th junctions

STC37 is between the 12th & 13th junctions

From STC37 go via 226½ 812½ (SGW) & 269 788½ (SGW) to MTC3 at 310 714 using the instructions given on handout 0. (CRO)

Quiet Tanfield, North Stainley & Ripon.

Hand in time cards 3 & 4 at the finish

Route Amendment – STC37

Quiet from STC37 back to the Clubhouse.

Signed

Adam Roper Clerk of the Course

Car	Signature	Car	Signature
1		31	
2		32	
3		33	
4		34	
5		35	
6		36	
7		37	
8		38	
9		39	
10		40	
11		41	
12		42	
13		43	
14		44	
15		45	
16		46	
17		47	
18		48	
19		49	
20		50	
21		51	
22		52	
23		53	
24		54	
25		55	
26		56	
27		57	
28		58	
29		59	
30		60	

Route Amendment

Signed

Adam Roper Clerk of the Course

Car	Signature	Car	Signature
1		31	
2		32	
3		33	
4		34	
5		35	
6		36	
7		37	
8		38	
9		39	
10		40	
11		41	
12		42	
13		43	
14		44	
15		45	
16		46	
17		47	
18		48	
19		49	
20		50	
21		51	
22		52	
23		53	
24		54	
25		55	
26		56	
27		57	
28		58	
29		59	
30		60	

GRASS TRIANGLES

SEE SEPARATE DOCUMENT

ORGANISERS PHONE NUMBERS

ADAM ROPER	CLERK OF THE COURSE	07929 721132
BERNIE WATKINS	ASSISTANT CLERK OF THE COURSE	07803 458455
DOUG SMITH	CHIEF MARSHAL	07850 297274
COLIN / SARAH	TIMEKEEPERS	07799 178506
LEE HUDSON	SECRETARY	07714 026665
DAVE HOWEL	CLOSING CAR	07801 189191
GORDON FURNESS	DSO	07929 590274
LISA FURNESS	(HUMPHREY THE HORNET)	07929 590704
DAVE COATES	DSO	07950 689657
LYNSEY WALSH	ENTRIES SECRETARY	07891 180691
	CLUBHOUSE	01765 602746

USE G G

HANDOUT CHECK SHEET	
(THE CONTROLS WHERE YOU SHOULD GIVE OUT HANDOUTS AT)	
SIGNING ON	
MTC1	
NTC2	
STC3	
STC4	
NTC5	
IRTCS6	
IRTCS7	
RTC8	
IRTCS9	
RTC10	
IRTCS11	
RTC12	
TTC13	
STC14	
STCS15	
TTC16	
STC17	
NTC18	
IRTCS19	
RTC20	
IRTCS21	
RTC22	
STC23	
PETROL	
MTC2	
STC25	
IRTCS26	
RTC27	
NTC28	
STC29	
NTC30	
STC31	
NTC32	
IRTCS33	
RTC34	
IRTCS35	
RTC36	
STC37	
MTC3	